

Decatur and Grady Counties, Georgia
Request for Proposals – Communications Systems Narrow Banding and Upgrade
Technical Addenda

January 12, 2012

Addendum # 1
Communications Systems Narrow Banding and Upgrade

To: Prospective Bidders
From: Decatur and Grady Counties

This Addendum # 1 is issued to provide information omitted from the original release on January 9, 2012.

1. The technical Appendix A (Licensing Information) was omitted from the original release and is attached hereto.

All bidders are to confirm that they have received all Addenda. Please return a signed copy of this addendum notification with the RFP proposal (1 original and 2 copies). Acknowledgement of each addendum must accompany each copy of your submitted proposal.

Carl Rowland, Finance Director
Decatur County, Georgia

We hereby acknowledge receipt of the referenced Addendum.

Signature

Date

Printed Name and Title

Company Name (Print)

APPENDIX A

**License
and
Regulatory Data**

Appendix A




License and Regulatory Information

The supplied information is for reference only. Vendors are responsible for determining the accuracy and completeness of all license data. This data was collected at an early point in the development of the RFP. Some licenses have recently been modified to include narrow band emission designations. All license data should be verified.

The license information is organized by FRN with reference copies of all licenses listed on each FRN. Some licenses are NOT relevant to this RFP and may be ignored.

License Search

Search Results**Specified Search**FRN like **0001823020**Matches **1- 6** (of **6**)

 = Pending Application(s)
 = Termination Pending
 = Lease

	Call Sign/Lease ID	Name	FRN	Radio Service	Status	Expiration Date
1	KNNI568	GRADY, COUNTY OF	0001823020	PW	Active	01/10/2011
2	KNNN555	GRADY, COUNTY OF	0001823020	PW	Active	01/10/2011
3	KUE587	GRADY, COUNTY OF	0001823020	PW	Active	06/13/2015
4	WNTW876	DECATUR GRADY, COUNTY OF	0001823020	MW	Expired	04/05/2000
5	WNUB250	CAIRO, CITY OF	0001823020	PW	Active	06/16/2015
6	WPHH723	GRADY, COUNTY OF	0001823020	PW	Active	05/23/2015

	Call Sign/Lease ID	Name	FRN	Radio Service	Status	Expiration Date
--	-----------------------------------	-------------	------------	--------------------------	---------------	----------------------------

REFERENCE COPY

This is not an official FCC license. It is a record of public information contained in the FCC's licensing database on the date that this reference copy was generated. In cases where FCC rules require the presentation, posting, or display of an FCC license, this document may not be used in place of an official FCC license.



**Federal Communications Commission
Public Safety and Homeland Security Bureau**

RADIO STATION AUTHORIZATION

LICENSEE: GRADY, COUNTY OF

ATTN: ROAD & BRIDGE DEPT
GRADY, COUNTY OF
250 N BROAD ST
CAIRO, GA 31728

Call Sign KNNI568	File Number
Radio Service PW - Public Safety Pool, Conventional	
Regulatory Status PMRS	
Frequency Coordination Number	

FCC Registration Number (FRN): 0001823020

Grant Date 01-11-2001	Effective Date 01-11-2001	Expiration Date 01-10-2011	Print Date
---------------------------------	-------------------------------------	--------------------------------------	-------------------

STATION TECHNICAL SPECIFICATIONS

Fixed Location Address or Mobile Area of Operation

- Loc. 1 Address:** 3 KM N OF HWY 84 ON STATE PARK RD
City: WHIGHAM **County:** GRADY **State:** GA
Lat (NAD83): 30-55-25.7 N **Long (NAD83):** 084-16-19.7 W **ASR No.:** **Ground Elev:** 83.0
- Loc. 2 Area of operation**
Land Mobile Control Station meeting the 6.1 Meter Rule: GA
- Loc. 3 Area of operation**
Operating within a 40.0 km radius around fixed location 1

Antennas

Loc No.	Ant No.	Frequencies (MHz)	Sta.Cls.	No. Units	No. Pagers	Emission Designator	Output Power (watts)	ERP (watts)	Ant. Ht./Tp meters	Ant. AAT meters	Construct Deadline Date
1	1	000159.85500000	FB2	1		20K0F3E	75.000	240.000	91.0	138.0	
2	1	000153.98000000	FX1	1		20K0F3E	100.000				
3	1	000153.98000000	MO	30		20K0F3E	100.000				

Conditions:

Pursuant to §309(h) of the Communications Act of 1934, as amended, 47 U.S.C. §309(h), this license is subject to the following conditions: This license shall not vest in the licensee any right to operate the station nor any right in the use of the frequencies designated in the license beyond the term thereof nor in any other manner than authorized herein. Neither the license nor the right granted thereunder shall be assigned or otherwise transferred in violation of the Communications Act of 1934, as amended. See 47 U.S.C. § 310(d). This license is subject in terms to the right of use or control conferred by §706 of the Communications Act of 1934, as amended. See 47 U.S.C. §606.

Licensee Name: GRADY, COUNTY OF

Call Sign: KNNI568

File Number:

Print Date:

Antennas

Loc No.	Ant No.	Frequencies (MHz)	Sta. Cls.	No. Units	No. Pagers	Emission Designator	Output Power (watts)	ERP (watts)	Ant. Ht./Tp meters	Ant. AAT meters	Construct Deadline Date
3	1	000159.85500000	MO	30		20K0F3E	75.000				

Control Points

Control Pt. No. 1

Address: ROAD & BRIDGE DEPT HWY 93 N

City: CAIRO County: State: GA Telephone Number: (912)377-1512

Associated Call Signs

Waivers/Conditions:

NONE

REFERENCE COPY

This is not an official FCC license. It is a record of public information contained in the FCC's licensing database on the date that this reference copy was generated. In cases where FCC rules require the presentation, posting, or display of an FCC license, this document may not be used in place of an official FCC license.



**Federal Communications Commission
Public Safety and Homeland Security Bureau**

RADIO STATION AUTHORIZATION

LICENSEE: GRADY, COUNTY OF

ATTN: SHERIFF DEPT
GRADY, COUNTY OF
250 N BROAD ST
CAIRO, GA 31728

Call Sign KNNN555	File Number 0000319708
Radio Service PW - Public Safety Pool, Conventional	
Regulatory Status PMRS	
Frequency Coordination Number	

FCC Registration Number (FRN): 0001823020

Grant Date 01-11-2001	Effective Date 01-11-2001	Expiration Date 01-10-2011	Print Date
---------------------------------	-------------------------------------	--------------------------------------	-------------------

STATION TECHNICAL SPECIFICATIONS

Fixed Location Address or Mobile Area of Operation

Loc. 1 Address: 3 KM N OF HWY 84 ON STATE PARK RD
City: WHIGHAM **County:** GRADY **State:** GA
Lat (NAD83): 30-55-25.7 N **Long (NAD83):** 084-16-19.7 W **ASR No.:** **Ground Elev:** 84.0

Loc. 2 Area of operation
Land Mobile Control Station meeting the 6.1 Meter Rule: GA

Loc. 3 Area of operation
Operating within a 40.0 km radius around fixed location 1

Antennas

Loc No.	Ant No.	Frequencies (MHz)	Sta. Cls.	No. Units	No. Pagers	Emission Designator	Output Power (watts)	ERP (watts)	Ant. Ht./Tp meters	Ant. AAT meters	Construct Deadline Date
1	1	000153.08000000	FB2	1		20K0F3E	100.000	240.000	91.0	139.0	
2	1	000158.85000000	FX1	1		20K0F3E	100.000				
3	1	000153.08000000	MO	30		20K0F3E	100.000				

Conditions:

Pursuant to §309(h) of the Communications Act of 1934, as amended, 47 U.S.C. §309(h), this license is subject to the following conditions: This license shall not vest in the licensee any right to operate the station nor any right in the use of the frequencies designated in the license beyond the term thereof nor in any other manner than authorized herein. Neither the license nor the right granted thereunder shall be assigned or otherwise transferred in violation of the Communications Act of 1934, as amended. See 47 U.S.C. § 310(d). This license is subject in terms to the right of use or control conferred by §706 of the Communications Act of 1934, as amended. See 47 U.S.C. §606.

Licensee Name: GRADY, COUNTY OF

Call Sign: KNNN555

File Number: 0000319708

Print Date:

Antennas

Loc No.	Ant No.	Frequencies (MHz)	Sta. Cls.	No. Units	No. Pagers	Emission Designator	Output Power (watts)	ERP (watts)	Ant. Ht./Tp meters	Ant. AAT meters	Construct Deadline Date
3	1	000158.85000000	MO	30		20K0F3E	100.000				

Control Points

Control Pt. No. 1

Address: 250 N BROAD ST

City: CAIRO **County:** **State:** GA **Telephone Number:** (912)377-2902

Associated Call Signs

Waivers/Conditions:

A WAIVER OF 90.19(D) GRANTED ON 3/12/96 AUTHORIZES USE OF 153.080 MHZ.

REFERENCE COPY

This is not an official FCC license. It is a record of public information contained in the FCC's licensing database on the date that this reference copy was generated. In cases where FCC rules require the presentation, posting, or display of an FCC license, this document may not be used in place of an official FCC license.



**Federal Communications Commission
Public Safety and Homeland Security Bureau**

RADIO STATION AUTHORIZATION

LICENSEE: GRADY, COUNTY OF

ATTN: TONYA GRIFFIN
GRADY, COUNTY OF
PO BOX 211
BAINBRIDGE, GA 39818

Call Sign KUE587	File Number 0002178247
Radio Service PW - Public Safety Pool, Conventional	
Regulatory Status PMRS	
Frequency Coordination Number	

FCC Registration Number (FRN): 0001823020

Grant Date 05-28-2005	Effective Date 05-28-2005	Expiration Date 06-13-2015	Print Date
---------------------------------	-------------------------------------	--------------------------------------	-------------------

STATION TECHNICAL SPECIFICATIONS

Fixed Location Address or Mobile Area of Operation

- Loc. 1** Address: 3 KM N OF HWY 84 ON STATE PARK RD
City: WHIGHAM County: GRADY State: GA
Lat (NAD83): 30-55-25.7 N Long (NAD83): 084-16-19.7 W ASR No.: Ground Elev: 84.0
- Loc. 2** Address: GRADY CO JAIL HWY 93 N
City: CAIRO County: GRADY State: GA
Lat (NAD83): 30-53-58.7 N Long (NAD83): 084-12-15.6 W ASR No.: N/A Ground Elev: 88.0
- Loc. 3** Area of operation
Operating within a 48.0 km radius around fixed location 1

Antennas

Loc No.	Ant No.	Frequencies (MHz)	Sta. Cls.	No. Units	No. Pagers	Emission Designator	Output Power (watts)	ERP (watts)	Ant. Ht./Tp meters	Ant. AAT meters	Construct Deadline Date
1	1	000154.9050000	FB	1		20K0F3E	100.000	240.000	134.0		
2	1	000154.9050000	FB	1		20K0F3E	100.000	300.000	29.0		
2	1	000155.0100000	FB	1		20K0F3E	100.000	300.000	29.0		

Conditions:

Pursuant to §309(h) of the Communications Act of 1934, as amended, 47 U.S.C. §309(h), this license is subject to the following conditions: This license shall not vest in the licensee any right to operate the station nor any right in the use of the frequencies designated in the license beyond the term thereof nor in any other manner than authorized herein. Neither the license nor the right granted thereunder shall be assigned or otherwise transferred in violation of the Communications Act of 1934, as amended. See 47 U.S.C. § 310(d). This license is subject in terms to the right of use or control conferred by §706 of the Communications Act of 1934, as amended. See 47 U.S.C. §606.

Licensee Name: GRADY, COUNTY OF

Call Sign: KUE587

File Number: 0002178247

Print Date:

Antennas

Loc No.	Ant No.	Frequencies (MHz)	Sta. Cls.	No. Units	No. Pagers	Emission Designator	Output Power (watts)	ERP (watts)	Ant. Ht./Tp meters	Ant. AAT meters	Construct Deadline Date
2	1	000155.37000000	FB	1		20K0F3E	100.000	300.000	29.0		
3	1	000154.90500000	MO	30		20K0F3E	100.000				
3	1	000154.93500000	MO	30		20K0F3E	100.000				
3	1	000155.01000000	MO	30		20K0F3E	100.000				

Control Points

Control Pt. No. 3

Address: 912 SPRING CREEK RD

City: BAINBRIDGE County: DECATUR State: GA Telephone Number: (229)248-3860

Associated Call Signs

Waivers/Conditions:

NONE

REFERENCE COPY

This is not an official FCC license. It is a record of public information contained in the FCC's licensing database on the date that this reference copy was generated. In cases where FCC rules require the presentation, posting, or display of an FCC license, this document may not be used in place of an official FCC license.



Federal Communications Commission
Public Safety and Homeland Security Bureau

RADIO STATION AUTHORIZATION

LICENSEE: DECATUR GRADY, COUNTY OF

ATTN: JERRI SLEMONS
DECATUR GRADY, COUNTY OF
912 SPRING CREEK RD
PO BOX 211
BAINBRIDGE, GA 31717

Call Sign WNTW876	
File Number	
Radio Service MW - Microwave Public Safety Pool	
SMSA	Station Class

FCC Registration Number (FRN): 0001823020

Grant Date 04-05-1995	Effective Date 04-05-1995	Expiration Date 04-05-2000	Print Date
---------------------------------	-------------------------------------	--------------------------------------	-------------------

LOCATION

Fixed Location Address or Area of Operation:

STATE PARK RD
City: WHIGHAM County: GRADY State: GA

Loc No.	Location Name	Latitude	Longitude	Elevation	Antenna Structure Registration No.
001		30-55-25.6 N	084-16-20.6 W	83.8	9999999
002		30-54-22.6 N	084-36-05.6 W	29.0	

FREQUENCY PATHS

Frequency (MHz)	Tol (%)	Emission Desig	EIRP (dBm)	Constr Date	Path No	Seg	Emit Loc No	Ant Hgt (m)	Gain (dBi)	Beam (deg)	POL	AZIM (deg)	Rec Loc No	Rec Call Sign
958.35	0.00050	200KF9W	60.300		001	1	001	94.2	26.3	7.8	V	266.6	002	WNTW875

Waivers/Conditions:

NONE

Conditions:

Pursuant to §309(h) of the Communications Act of 1934, as amended, 47 U.S.C. §309(h), this license is subject to the following conditions: This license shall not vest in the licensee any right to operate the station nor any right in the use of the frequencies designated in the license beyond the term thereof nor in any other manner than authorized herein. Neither the license nor the right granted thereunder shall be assigned or otherwise transferred in violation of the Communications Act of 1934, as amended. See 47 U.S.C. § 310(d). This license is subject in terms to the right of use or control conferred by §706 of the Communications Act of 1934, as amended. See 47 U.S.C. §606.

REFERENCE COPY

This is not an official FCC license. It is a record of public information contained in the FCC's licensing database on the date that this reference copy was generated. In cases where FCC rules require the presentation, posting, or display of an FCC license, this document may not be used in place of an official FCC license.



**Federal Communications Commission
Public Safety and Homeland Security Bureau**

RADIO STATION AUTHORIZATION

LICENSEE: CAIRO, CITY OF

ATTN: DECATUR-GRADY 911
CAIRO, CITY OF
117 N BROAD ST
PO BOX 211
BAINBRIDGE, GA 39818

Call Sign WNUB250	File Number 0002168173
Radio Service PW - Public Safety Pool, Conventional	
Regulatory Status PMRS	
Frequency Coordination Number	

FCC Registration Number (FRN): 0001823020

Grant Date 05-21-2005	Effective Date 05-21-2005	Expiration Date 06-16-2015	Print Date
---------------------------------	-------------------------------------	--------------------------------------	-------------------

STATION TECHNICAL SPECIFICATIONS

Fixed Location Address or Mobile Area of Operation

- Loc. 1** Address: 2 MI N OF HWY 84 ON ST PARK
City: WHIGHAM County: GRADY State: GA
Lat (NAD83): 30-55-25.7 N Long (NAD83): 084-16-19.7 W ASR No.: 1200471 Ground Elev: 84.0
- Loc. 2** Address: 117 N BROAD ST
City: CAIRO County: GRADY State: GA
Lat (NAD83): 30-54-20.7 N Long (NAD83): 084-15-25.7 W ASR No.: N/A Ground Elev: 81.0
- Loc. 3** Address: MACIVOR DR WATER PLANT
City: CAIRO County: GRADY State: GA
Lat (NAD83): 30-54-20.7 N Long (NAD83): 084-15-49.7 W ASR No.: N/A Ground Elev: 81.0
- Loc. 4** Area of operation
Land Mobile Control Station meeting the 6.1 Meter Rule: GA
- Loc. 5** Area of operation
Operating within a 32.0 km radius around fixed location 1

Antennas

Loc No.	Ant No.	Frequencies (MHz)	Sta. Cls.	No. Units	No. Pagers	Emission Designator	Output Power (watts)	ERP (watts)	Ant. Ht./Tp meters	Ant. AAT meters	Construct Deadline Date
1	1	000154.20500000	FB	1	35	20K0F3E	110.000	200.000	134.0	140.0	

Conditions:

Pursuant to §309(h) of the Communications Act of 1934, as amended, 47 U.S.C. §309(h), this license is subject to the following conditions: This license shall not vest in the licensee any right to operate the station nor any right in the use of the frequencies designated in the license beyond the term thereof nor in any other manner than authorized herein. Neither the license nor the right granted thereunder shall be assigned or otherwise transferred in violation of the Communications Act of 1934, as amended. See 47 U.S.C. § 310(d). This license is subject in terms to the right of use or control conferred by §706 of the Communications Act of 1934, as amended. See 47 U.S.C. §606.

Licensee Name: CAIRO, CITY OF

Call Sign: WNUB250

File Number: 0002168173

Print Date:

Antennas

Loc No.	Ant No.	Frequencies (MHz)	Sta. Cls.	No. Units	No. Pagers	Emission Designator	Output Power (watts)	ERP (watts)	Ant. Ht./Tp meters	Ant. AAT meters	Construct Deadline Date
2	1	000154.20500000	FBS	1	35	20K0F3E	110.000	110.000	18.0	21.0	
3	1	000154.20500000	FB2	1	35	20K0F3E	50.000	200.000	37.0	41.0	
4	1	000156.19500000	FX1	1		20K0F3E	25.000				
5	1	000154.20500000	MO	14		20K0F3E	110.000				
5	1	000156.19500000	MO	14		20K0F3E	110.000				

Control Points

Control Pt. No. 1

Address: 912 SPRING CREEK RD

City: BAINBRIDGE County: State: GA Telephone Number: (912)248-3853

Associated Call Signs

Waivers/Conditions:

156.195 AUTHORIZED BY WAIVER OF RULE 90.20(D)(43) GRANTED 6/9/00

REFERENCE COPY

This is not an official FCC license. It is a record of public information contained in the FCC's licensing database on the date that this reference copy was generated. In cases where FCC rules require the presentation, posting, or display of an FCC license, this document may not be used in place of an official FCC license.



**Federal Communications Commission
Public Safety and Homeland Security Bureau**

RADIO STATION AUTHORIZATION

LICENSEE: GRADY, COUNTY OF

ATTN: DECATUR-GRADY 911
GRADY, COUNTY OF
912 SPRING CREEK RD
PO BOX 211
BAINBRIDGE, GA 39818

Call Sign WPHH723	File Number 0002168172
Radio Service PW - Public Safety Pool, Conventional	
Regulatory Status PMRS	
Frequency Coordination Number	

FCC Registration Number (FRN): 0001823020

Grant Date 05-21-2005	Effective Date 05-21-2005	Expiration Date 05-23-2015	Print Date
---------------------------------	-------------------------------------	--------------------------------------	-------------------

STATION TECHNICAL SPECIFICATIONS

Fixed Location Address or Mobile Area of Operation

- Loc. 1** Address: 3 KM N OF HWY 84 ON STATE PARK RD
City: WHIGHAM County: GRADY State: GA
Lat (NAD83): 30-55-25.7 N Long (NAD83): 084-16-19.7 W ASR No.: Ground Elev: 81.0
- Loc. 2** Address: 1155 FIFTH ST SE
City: CAIRO County: GRADY State: GA
Lat (NAD83): 30-51-55.7 N Long (NAD83): 084-12-33.6 W ASR No.: N/A Ground Elev: 80.0
- Loc. 3** Area of operation
Operating within a 48.0 km radius around fixed location 1

Antennas

Loc No.	Ant No.	Frequencies (MHz)	Sta. Cls.	No. Units	No. Pagers	Emission Designator	Output Power (watts)	ERP (watts)	Ant. Ht./Tp meters	Ant. AAT meters	Construct Deadline Date
1	1	000155.4000000	FB	1		20K0F3E	110.000	227.000	134.0		
2	1	000155.3400000	FB	1		20K0F3E	110.000	110.000	49.0		
2	1	000155.4000000	FB	1		20K0F3E	110.000	110.000	49.0		

Conditions:

Pursuant to §309(h) of the Communications Act of 1934, as amended, 47 U.S.C. §309(h), this license is subject to the following conditions: This license shall not vest in the licensee any right to operate the station nor any right in the use of the frequencies designated in the license beyond the term thereof nor in any other manner than authorized herein. Neither the license nor the right granted thereunder shall be assigned or otherwise transferred in violation of the Communications Act of 1934, as amended. See 47 U.S.C. § 310(d). This license is subject in terms to the right of use or control conferred by §706 of the Communications Act of 1934, as amended. See 47 U.S.C. §606.

Licensee Name: GRADY, COUNTY OF

Call Sign: WPHH723

File Number: 0002168172

Print Date:

Antennas

Loc No.	Ant No.	Frequencies (MHz)	Sta. Cls.	No. Units	No. Pagers	Emission Designator	Output Power (watts)	ERP (watts)	Ant. Ht./Tp meters	Ant. AAT meters	Construct Deadline Date
3	1	000155.34000000	MO	40		20K0F3E	110.000				
3	1	000155.40000000	MO	40		20K0F3E	110.000				

Control Points

Control Pt. No. 1

Address: DACATUR/GRADY CO 911 912 SPRING CREEK RD

City: BAINBRIDGE County: State: GA Telephone Number: (912)248-3853




Associated Call Signs

Waivers/Conditions:

NONE

License Search

Search Results**Specified Search**FRN like **0001823277**Matches **1- 10** (of **10**)

 = Pending Application(s)
 = Termination Pending
 = Lease

	Call Sign/Lease ID	Name	FRN	Radio Service	Status	Expiration Date
1	KIB566	BAINBRIDGE, CITY OF	0001823277	PW	Active	02/21/2011
2	KIV3	COUNTY OF DECATUR	0001823277	AF	Active	09/23/2017
3	KUE588	DECATUR, COUNTY OF	0001823277	PW	Active	09/06/2015
4	WNRD745	DECATUR, COUNTY OF	0001823277	PW	Expired	03/21/2005
5	WNTW875	DECATUR GRADY, COUNTY OF	0001823277	MW	Expired	04/05/2000
6	WPDE296	DECATUR, COUNTY OF	0001823277	PW	Expired	06/02/2004
7	WPSH439	DECATUR COUNTY OF	0001823277	PW	Active	04/26/2011
8	WPSJ324	Decatur County Board of Commissioners	0001823277	PW	Active	05/17/2011
9	WPSJ539	DECATUR COUNTY OF	0001823277	PW	Active	05/21/2011
10	WQCZ782	DECATUR, COUNTY OF	0001823277	PW	Active	07/01/2015

	Call Sign/Lease ID	Name	FRN	Radio Service	Status	Expiration Date
--	--------------------------	------	-----	------------------	--------	--------------------

REFERENCE COPY

This is not an official FCC license. It is a record of public information contained in the FCC's licensing database on the date that this reference copy was generated. In cases where FCC rules require the presentation, posting, or display of an FCC license, this document may not be used in place of an official FCC license.



**Federal Communications Commission
Public Safety and Homeland Security Bureau**

RADIO STATION AUTHORIZATION

LICENSEE: BAINBRIDGE, CITY OF

ATTN: PUBLIC SFTY CHIEF LARRY FUNDERBURK
BAINBRIDGE, CITY OF
1707 E SHOTWELL ST
BAINBRIDGE, GA 31717

Call Sign KIB566	File Number 0000330120
Radio Service PW - Public Safety Pool, Conventional	
Regulatory Status PMRS	
Frequency Coordination Number	

FCC Registration Number (FRN): 0001823277

Grant Date 01-18-2001	Effective Date 01-18-2001	Expiration Date 02-21-2011	Print Date
---------------------------------	-------------------------------------	--------------------------------------	-------------------

STATION TECHNICAL SPECIFICATIONS

Fixed Location Address or Mobile Area of Operation

- Loc. 1** Address: 1707 E SHOTWELL ST
City: BAINBRIDGE County: DECATUR State: GA
Lat (NAD83): 30-54-18.7 N Long (NAD83): 084-32-49.7 W ASR No.: Ground Elev: 34.0
- Loc. 2** Address: 912 SPRING CREEK RD
City: BAINBRIDGE County: DECATUR State: GA
Lat (NAD83): 30-54-23.7 N Long (NAD83): 084-36-05.7 W ASR No.: Ground Elev: 29.0
- Loc. 3** Area of operation
Land Mobile Control Station meeting the 6.1 Meter Rule: GA
- Loc. 4** Area of operation
Operating within a km radius around fixed location 1

Antennas

Loc No.	Ant No.	Frequencies (MHz)	Sta. Cls.	No. Units	No. Pagers	Emission Designator	Output Power (watts)	ERP (watts)	Ant. Ht./Tp meters	Ant. AAT meters	Construct Deadline Date
1	1	000155.01000000	FB	1		20K0F3E	110.000	175.000	44.0	31.0	
1	2	000154.90500000	FB	1		20K0F3E	110.000	175.000	81.0	68.0	

Conditions:

Pursuant to §309(h) of the Communications Act of 1934, as amended, 47 U.S.C. §309(h), this license is subject to the following conditions: This license shall not vest in the licensee any right to operate the station nor any right in the use of the frequencies designated in the license beyond the term thereof nor in any other manner than authorized herein. Neither the license nor the right granted thereunder shall be assigned or otherwise transferred in violation of the Communications Act of 1934, as amended. See 47 U.S.C. § 310(d). This license is subject in terms to the right of use or control conferred by §706 of the Communications Act of 1934, as amended. See 47 U.S.C. §606.

Licensee Name: BAINBRIDGE, CITY OF

Call Sign: KIB566

File Number: 0000330120

Print Date:

Antennas

Loc No.	Ant No.	Frequencies (MHz)	Sta. Cls.	No. Units	No. Pagers	Emission Designator	Output Power (watts)	ERP (watts)	Ant. Ht./Tp meters	Ant. AAT meters	Construct Deadline Date
1	2	000155.37000000	FB	1		20K0F3E	110.000	175.000	81.0	68.0	
1	2	000155.53500000	FB	1		20K0F3E	110.000	175.000	81.0	68.0	
2	1	000158.77500000	FB2	1		20K0F3E	110.000	175.000	152.0	138.0	
3	1	000155.53500000	FX1	1		20K0F3E	25.000				
4	1	000154.90500000	MO	15		20K0F3E	110.000				
4	1	000154.93500000	MO	15		20K0F3E	110.000				
4	1	000155.01000000	MO	15		20K0F3E	110.000				
4	1	000155.53500000	MO	15		20K0F3E	110.000				
4	1	000158.77500000	MO	15		20K0F3E	110.000				

Control Points

Control Pt. No. 1

Address: 1701 E SHOTWELL ST

City: BAINBRIDGE County: State: GA Telephone Number: (912)248-2038

Associated Call Signs

Waivers/Conditions:

NONE

REFERENCE COPY

This is not an official FCC license. It is a record of public information contained in the FCC's licensing database on the date that this reference copy was generated. In cases where FCC rules require the presentation, posting, or display of an FCC license, this document may not be used in place of an official FCC license.



**Federal Communications Commission
Public Safety and Homeland Security Bureau**

RADIO STATION AUTHORIZATION

LICENSEE: DECATUR, COUNTY OF

ATTN: DIRECTOR TONYA GRIFFIN
DECATUR, COUNTY OF
912 SPRING CREEK RD
PO BOX 211
BAINBRIDGE, GA 31718

Call Sign KUE588	File Number
Radio Service PW - Public Safety Pool, Conventional	
Regulatory Status PMRS	
Frequency Coordination Number	

FCC Registration Number (FRN): 0001823277

Grant Date 08-11-2005	Effective Date 07-26-2006	Expiration Date 09-06-2015	Print Date
---------------------------------	-------------------------------------	--------------------------------------	-------------------

STATION TECHNICAL SPECIFICATIONS

Fixed Location Address or Mobile Area of Operation

- Loc. 1 Address:** 912 SPRING CREEK ROAD
City: BAINBRIDGE **County:** DECATUR **State:** GA
Lat (NAD83): 30-54-23.6 N **Long (NAD83):** 084-36-05.6 W **ASR No.:** 1200470 **Ground Elev:** 29.0
- Loc. 2 Area of operation**
Operating within a 48.0 km radius around fixed location 1
- Loc. 3 Area of operation**
Operating within a 40.0 km radius around 30-54-23.6 N, 084-36-05.6 W,
BAINBRIDGE, DECATUR county, GA

Antennas

Loc No.	Ant No.	Frequencies (MHz)	Sta. Cls.	No. Units	No. Pagers	Emission Designator	Output Power (watts)	ERP (watts)	Ant. Ht./Tp meters	Ant. AAT meters	Construct Deadline Date	
1	1	000153.93500000	FB	1		20K0F3E	45.000	180.000	37.0	24.8		
		Frequency 000153.93500000 Special Condition Authorization on a secondary basis.										
1	1	000154.90500000	FB	1		20K0F3E	45.000	180.000	37.0	24.8		
1	1	000155.37000000	FB	1		20K0F3E	45.000	180.000	37.0	24.8		

Conditions:

Pursuant to §309(h) of the Communications Act of 1934, as amended, 47 U.S.C. §309(h), this license is subject to the following conditions: This license shall not vest in the licensee any right to operate the station nor any right in the use of the frequencies designated in the license beyond the term thereof nor in any other manner than authorized herein. Neither the license nor the right granted thereunder shall be assigned or otherwise transferred in violation of the Communications Act of 1934, as amended. See 47 U.S.C. § 310(d). This license is subject in terms to the right of use or control conferred by §706 of the Communications Act of 1934, as amended. See 47 U.S.C. §606.

Licensee Name: DECATUR, COUNTY OF

Call Sign: KUE588

File Number:

Print Date:

Antennas

Loc No.	Ant No.	Frequencies (MHz)	Sta. Cls.	No. Units	No. Pagers	Emission Designator	Output Power (watts)	ERP (watts)	Ant. Ht./Tp meters	Ant. AAT meters	Construct Deadline Date
1	1	000155.56500000	FB	1		20K0F3E	45.000	180.000	37.0	24.8	
1	2	000155.95500000	FB2	1		20K0F3E	100.000	220.000	152.0	139.8	
2	1	000153.93500000	MO	45		20K0F3E	100.000	100.000			
2	1	000154.90500000	MO	45		20K0F3E	100.000	100.000			
2	1	000154.93500000	MO	45		20K0F3E	100.000	100.000			
2	1	000155.56500000	MO	45		20K0F3E	100.000	100.000			
2	1	000155.95500000	MO	45		20K0F3E	100.000	100.000			
3	1	000154.74750000	MO	50		11K2F3E	100.000	100.000			07-26-2007
3	1	000154.85250000	MO	50		11K2F3E	100.000	200.000			07-26-2007

Control Points

Control Pt. No. 1

Address: DECATUR GRADY CTY 911 912 SPRI

City: BAINBRIDGE County: DECATUR State: GA Telephone Number: (229)248-3044

Associated Call Signs

Waivers/Conditions:

NONE

REFERENCE COPY

This is not an official FCC license. It is a record of public information contained in the FCC's licensing database on the date that this reference copy was generated. In cases where FCC rules require the presentation, posting, or display of an FCC license, this document may not be used in place of an official FCC license.



**Federal Communications Commission
Public Safety and Homeland Security Bureau**

RADIO STATION AUTHORIZATION

LICENSEE: DECATUR, COUNTY OF

ATTN: JERRI SLEMONS
DECATUR, COUNTY OF
912 SPRING CREEK RD
BAINBRIDGE, GA 31717

Call Sign WNRD745	File Number
Radio Service PW - Public Safety Pool, Conventional	
Regulatory Status PMRS	
Frequency Coordination Number	

FCC Registration Number (FRN): 0001823277

Grant Date 01-11-2000	Effective Date 01-11-2000	Expiration Date 03-21-2005	Print Date
---------------------------------	-------------------------------------	--------------------------------------	-------------------

STATION TECHNICAL SPECIFICATIONS

Fixed Location Address or Mobile Area of Operation

- Loc. 1** Address: TWO MI N OF HWY 84 ON STATE PARK RD
City: WHIGHAM County: GRADY State: GA
Lat (NAD83): 30-54-23.7 N Long (NAD83): 084-36-05.7 W ASR No.: Ground Elev: 29.0
- Loc. 2** Address: AIRPORT RD FIRE STATION
City: BAINBRIDGE County: DECATUR State: GA
Lat (NAD83): 30-58-38.7 N Long (NAD83): 084-38-10.7 W ASR No.: Ground Elev: 39.0
- Loc. 3** Area of operation
Operating within a 48.0 km radius around fixed location 1

Antennas

Loc No.	Ant No.	Frequencies (MHz)	Sta. Cls.	No. Units	No. Pagers	Emission Designator	Output Power (watts)	ERP (watts)	Ant. Ht./Tp meters	Ant. AAT meters	Construct Deadline Date
1	1	000154.1450000	FB	1	75	20K0F3E	110.000	220.000	152.0		
1	1	000154.2800000	FB	1	75	20K0F3E	110.000	165.000	152.0		
2	1	000154.1450000	FB	1	75	20K0F3E	110.000	320.000	46.0		

Conditions:

Pursuant to §309(h) of the Communications Act of 1934, as amended, 47 U.S.C. §309(h), this license is subject to the following conditions: This license shall not vest in the licensee any right to operate the station nor any right in the use of the frequencies designated in the license beyond the term thereof nor in any other manner than authorized herein. Neither the license nor the right granted thereunder shall be assigned or otherwise transferred in violation of the Communications Act of 1934, as amended. See 47 U.S.C. § 310(d). This license is subject in terms to the right of use or control conferred by §706 of the Communications Act of 1934, as amended. See 47 U.S.C. §606.

Licensee Name: DECATUR, COUNTY OF

Call Sign: WNRD745

File Number:

Print Date:

Antennas

Loc No.	Ant No.	Frequencies (MHz)	Sta. Cls.	No. Units	No. Pagers	Emission Designator	Output Power (watts)	ERP (watts)	Ant. Ht./Tp meters	Ant. AAT meters	Construct Deadline Date
2	1	000154.28000000	FB	1	75	20K0F3E	110.000	320.000	46.0		
3	1	000154.14500000	MO	40		20K0F3E	110.000				
3	1	000154.28000000	MO	40		20K0F3E	110.000				

Control Points

Control Pt. No. 1

Address: DECATUR GRADY COUNTY 911 912 SPRING CREEK RD

City: BAINBRIDGE County: State: GA Telephone Number: (912)248-3853

Associated Call Signs

Waivers/Conditions:

(154.280)

REFERENCE COPY

This is not an official FCC license. It is a record of public information contained in the FCC's licensing database on the date that this reference copy was generated. In cases where FCC rules require the presentation, posting, or display of an FCC license, this document may not be used in place of an official FCC license.



Federal Communications Commission
Public Safety and Homeland Security Bureau

RADIO STATION AUTHORIZATION

LICENSEE: DECATUR GRADY, COUNTY OF

ATTN: JERRI SLEMONS
DECATUR GRADY, COUNTY OF
912 SPRING CREEK RD
PO BOX 211
BAINBRIDGE, GA 31717

Call Sign WNTW875	
File Number	
Radio Service MW - Microwave Public Safety Pool	
SMSA	Station Class

FCC Registration Number (FRN): 0001823277

Grant Date 04-05-1995	Effective Date 04-05-1995	Expiration Date 04-05-2000	Print Date
---------------------------------	-------------------------------------	--------------------------------------	-------------------

LOCATION

Fixed Location Address or Area of Operation:

912 SPRING CREEK RD
City: BAINBRIDGE County: DECATUR State: GA

Loc No.	Location Name	Latitude	Longitude	Elevation	Antenna Structure Registration No.
001		30-54-22.6 N	084-36-05.6 W	29.0	9999999
002		30-55-25.6 N	084-16-20.6 W	83.8	

FREQUENCY PATHS

Frequency (MHz)	Tol (%)	Emission Desig	EIRP (dBm)	Constr Date	Path No	Seg	Emit Loc No	Ant Hgt (m)	Gain (dBi)	Beam (deg)	POL	AZIM (deg)	Rec Loc No	Rec Call Sign
954.75	0.00050	200KF9W	59.300		001	1	001	124.4	26.3	7.8	V	86.4	002	WNTW876

Waivers/Conditions:

NONE

Conditions:

Pursuant to §309(h) of the Communications Act of 1934, as amended, 47 U.S.C. §309(h), this license is subject to the following conditions: This license shall not vest in the licensee any right to operate the station nor any right in the use of the frequencies designated in the license beyond the term thereof nor in any other manner than authorized herein. Neither the license nor the right granted thereunder shall be assigned or otherwise transferred in violation of the Communications Act of 1934, as amended. See 47 U.S.C. § 310(d). This license is subject in terms to the right of use or control conferred by §706 of the Communications Act of 1934, as amended. See 47 U.S.C. §606.

REFERENCE COPY

This is not an official FCC license. It is a record of public information contained in the FCC's licensing database on the date that this reference copy was generated. In cases where FCC rules require the presentation, posting, or display of an FCC license, this document may not be used in place of an official FCC license.



**Federal Communications Commission
Public Safety and Homeland Security Bureau**

RADIO STATION AUTHORIZATION

LICENSEE: DECATUR, COUNTY OF

ATTN: DECATUR COUNTY SHERIFF'S DEPARTMENT
DECATUR, COUNTY OF
912 SPRING CREEK ROAD
PO BOX 735
BAINBRIDGE, GA 31717

Call Sign WPDE296	File Number
Radio Service PW - Public Safety Pool, Conventional	
Regulatory Status PMRS	
Frequency Coordination Number	

FCC Registration Number (FRN): 0001823277

Grant Date 03-16-1999	Effective Date 03-16-1999	Expiration Date 06-02-2004	Print Date
---------------------------------	-------------------------------------	--------------------------------------	-------------------

STATION TECHNICAL SPECIFICATIONS

Fixed Location Address or Mobile Area of Operation

- Loc. 1 Area of operation**
Land Mobile Control Station meeting the 6.1 Meter Rule: GA
- Loc. 2 Address:** INT OF HWY 27 & FOWLSTOWN RD
City: FOWLSTOWN **County:** DECATUR **State:** GA
Lat (NAD83): 30-49-09.7 N **Long (NAD83):** 084-31-15.7 W **ASR No.:** **Ground Elev:** 91.0
- Loc. 3 Area of operation**
Operating within a 48.0 km radius around fixed location 2

Antennas

Loc No.	Ant No.	Frequencies (MHz)	Sta.Cls.	No. Units	No. Pagers	Emission Designator	Output Power (watts)	ERP (watts)	Ant. Ht./Tp meters	Ant. AAT meters	Construct Deadline Date
1	1	000153.9350000	FX1	1		20K0F3E	45.000				
2	1	000155.9550000	FB2	1		20K0F3E	100.000	300.000	84.0		
3	1	000153.9350000	MO	35		20K0F3E	100.000				

Conditions:

Pursuant to §309(h) of the Communications Act of 1934, as amended, 47 U.S.C. §309(h), this license is subject to the following conditions: This license shall not vest in the licensee any right to operate the station nor any right in the use of the frequencies designated in the license beyond the term thereof nor in any other manner than authorized herein. Neither the license nor the right granted thereunder shall be assigned or otherwise transferred in violation of the Communications Act of 1934, as amended. See 47 U.S.C. § 310(d). This license is subject in terms to the right of use or control conferred by §706 of the Communications Act of 1934, as amended. See 47 U.S.C. §606.

Licensee Name: DECATUR, COUNTY OF

Call Sign: WPDE296

File Number:

Print Date:

Antennas

Loc No.	Ant No.	Frequencies (MHz)	Sta. Cls.	No. Units	No. Pagers	Emission Designator	Output Power (watts)	ERP (watts)	Ant. Ht./Tp meters	Ant. AAT meters	Construct Deadline Date
3	1	000155.95500000	MO	35		20K0F3E	100.000				

Control Points

Control Pt. No. 1

Address: INT OF AIRPORT RD & SPRING CREEK RD

City: BAINBRIDGE County: State: GA Telephone Number: (912)248-3000

Associated Call Signs

Waivers/Conditions:

NONE

REFERENCE COPY

This is not an official FCC license. It is a record of public information contained in the FCC's licensing database on the date that this reference copy was generated. In cases where FCC rules require the presentation, posting, or display of an FCC license, this document may not be used in place of an official FCC license.



**Federal Communications Commission
Public Safety and Homeland Security Bureau**

RADIO STATION AUTHORIZATION

LICENSEE: DECATUR COUNTY OF

ATTN: SHERIFFS DEPT
DECATUR COUNTY OF
912 SPRING CREEK ROAD
BAINBRIDGE, GA 31717

Call Sign WPSH439	File Number
Radio Service PW - Public Safety Pool, Conventional	
Regulatory Status PMRS	
Frequency Coordination Number	

FCC Registration Number (FRN): 0001823277

Grant Date 04-26-2001	Effective Date 04-26-2001	Expiration Date 04-26-2011	Print Date
---------------------------------	-------------------------------------	--------------------------------------	-------------------

STATION TECHNICAL SPECIFICATIONS

Fixed Location Address or Mobile Area of Operation

Loc. 1 Address: 912 Spring Creek Road
City: Bainbridge **County:** DECATUR **State:** GA
Lat (NAD83): 30-54-23.6 N **Long (NAD83):** 084-36-05.6 W **ASR No.:** 1200470 **Ground Elev:** 29.0

Loc. 2 Area of operation
Operating within a 16.0 km radius around fixed location 1

Antennas

Loc No.	Ant No.	Frequencies (MHz)	Sta. Cls.	No. Units	No. Pagers	Emission Designator	Output Power (watts)	ERP (watts)	Ant. Ht./Tp meters	Ant. AAT meters	Construct Deadline Date
1	1	000460.50000000	FB2	1		20K0F3E	40.000	80.000	6.0	-8.0	04-26-2002
2	1	000460.50000000	MO	25		20K0F3E	25.000	25.000			04-26-2002
2	1	000465.50000000	MO	25		20K0F3E	25.000	25.000			04-26-2002

Conditions:

Pursuant to §309(h) of the Communications Act of 1934, as amended, 47 U.S.C. §309(h), this license is subject to the following conditions: This license shall not vest in the licensee any right to operate the station nor any right in the use of the frequencies designated in the license beyond the term thereof nor in any other manner than authorized herein. Neither the license nor the right granted thereunder shall be assigned or otherwise transferred in violation of the Communications Act of 1934, as amended. See 47 U.S.C. § 310(d). This license is subject in terms to the right of use or control conferred by §706 of the Communications Act of 1934, as amended. See 47 U.S.C. §606.

Licensee Name: DECATUR COUNTY OF

Call Sign: WPSH439

File Number:

Print Date:

Control Points

Control Pt. No. 1

Address: 912 SPRING CREEK RD

City: BAINBRIDGE **County:** DECATUR **State:** GA **Telephone Number:** (912)248-3853

Associated Call Signs

Waivers/Conditions:

NONE

Reference Copy

REFERENCE COPY

This is not an official FCC license. It is a record of public information contained in the FCC's licensing database on the date that this reference copy was generated. In cases where FCC rules require the presentation, posting, or display of an FCC license, this document may not be used in place of an official FCC license.



**Federal Communications Commission
Public Safety and Homeland Security Bureau**

RADIO STATION AUTHORIZATION

LICENSEE: DECATUR COUNTY BOARD OF COMMISSIONERS

ATTN: JERRI SLEMONS
DECATUR COUNTY BOARD OF COMMISSIONERS
PO BOX 211
BAINBRIDGE, GA 31717

Call Sign WPSJ324	File Number
Radio Service PW - Public Safety Pool, Conventional	
Regulatory Status PMRS	
Frequency Coordination Number	

FCC Registration Number (FRN): 0001823277

Grant Date 05-17-2001	Effective Date 05-17-2001	Expiration Date 05-17-2011	Print Date
---------------------------------	-------------------------------------	--------------------------------------	-------------------

STATION TECHNICAL SPECIFICATIONS

Fixed Location Address or Mobile Area of Operation

Loc. 1 Address: 912 Spring Creek Road
City: Bainbridge **County:** DECATUR **State:** GA
Lat (NAD83): 30-54-23.6 N **Long (NAD83):** 084-36-05.6 W **ASR No.:** 1200470 **Ground Elev:** 29.0

Loc. 2 Area of operation
 Operating within a 40.0 km radius around fixed location 1

Antennas

Loc No.	Ant No.	Frequencies (MHz)	Sta. Cls.	No. Units	No. Pagers	Emission Designator	Output Power (watts)	ERP (watts)	Ant. Ht./Tp meters	Ant. AAT meters	Construct Deadline Date
1	1	000155.1150000	FB2	1		20K0F3E	110.000	300.000	152.0	138.0	05-17-2002
2	1	000155.1150000	MO	30		20K0F3E	110.000	110.000			05-17-2002
2	1	000158.8950000	MO	30		20K0F3E	110.000	110.000			05-17-2002

Conditions:

Pursuant to §309(h) of the Communications Act of 1934, as amended, 47 U.S.C. §309(h), this license is subject to the following conditions: This license shall not vest in the licensee any right to operate the station nor any right in the use of the frequencies designated in the license beyond the term thereof nor in any other manner than authorized herein. Neither the license nor the right granted thereunder shall be assigned or otherwise transferred in violation of the Communications Act of 1934, as amended. See 47 U.S.C. § 310(d). This license is subject in terms to the right of use or control conferred by §706 of the Communications Act of 1934, as amended. See 47 U.S.C. §606.

Licensee Name: DECATUR COUNTY BOARD OF

Call Sign: WPSJ324

File Number:

Print Date:

Control Points

Control Pt. No. 1

Address: 912 SPRING CREEK RD

City: BAINBRIDGE **County:** DECATUR **State:** GA **Telephone Number:** (912)248-3853

Associated Call Signs

Waivers/Conditions:

NONE

Reference Copy

REFERENCE COPY

This is not an official FCC license. It is a record of public information contained in the FCC's licensing database on the date that this reference copy was generated. In cases where FCC rules require the presentation, posting, or display of an FCC license, this document may not be used in place of an official FCC license.



**Federal Communications Commission
Public Safety and Homeland Security Bureau**

RADIO STATION AUTHORIZATION

LICENSEE: DECATUR COUNTY OF

ATTN: DECATUR-GRADY 911
DECATUR COUNTY OF
PO BOX 211
BAINBRIDGE, GA 39818

Call Sign WPSJ539	File Number
Radio Service PW - Public Safety Pool, Conventional	
Regulatory Status PMRS	
Frequency Coordination Number	

FCC Registration Number (FRN): 0001823277

Grant Date 05-21-2001	Effective Date 05-28-2005	Expiration Date 05-21-2011	Print Date
---------------------------------	-------------------------------------	--------------------------------------	-------------------

STATION TECHNICAL SPECIFICATIONS

Fixed Location Address or Mobile Area of Operation

Loc. 1 Address: 912 Spring Creek Road
City: Bainbridge County: DECATUR State: GA
Lat (NAD83): 30-54-23.6 N Long (NAD83): 084-36-05.6 W ASR No.: 1200470 Ground Elev: 29.0

Loc. 2 Area of operation
Operating within a 40.0 km radius around fixed location 1

Antennas

Loc No.	Ant No.	Frequencies (MHz)	Sta.Cls.	No. Units	No. Pagers	Emission Designator	Output Power (watts)	ERP (watts)	Ant. Ht./Tp meters	Ant. AAT meters	Construct Deadline Date
1	1	000154.9950000	FB	1		20K0F3E	100.000	220.000	152.0	138.0	05-21-2002
2	1	000154.9950000	MO	35		20K0F3E	100.000	100.000			05-21-2002

Conditions:

Pursuant to §309(h) of the Communications Act of 1934, as amended, 47 U.S.C. §309(h), this license is subject to the following conditions: This license shall not vest in the licensee any right to operate the station nor any right in the use of the frequencies designated in the license beyond the term thereof nor in any other manner than authorized herein. Neither the license nor the right granted thereunder shall be assigned or otherwise transferred in violation of the Communications Act of 1934, as amended. See 47 U.S.C. § 310(d). This license is subject in terms to the right of use or control conferred by §706 of the Communications Act of 1934, as amended. See 47 U.S.C. §606.

Licensee Name: DECATUR COUNTY OF

Call Sign: WPSJ539

File Number:

Print Date:

Control Points

Control Pt. No. 1

Address: 912 SPRING CREEK RD

City: BAINBRIDGE **County:** DECATUR **State:** GA **Telephone Number:** (912)248-3853

Associated Call Signs

Waivers/Conditions:

NONE

Reference Copy

REFERENCE COPY

This is not an official FCC license. It is a record of public information contained in the FCC's licensing database on the date that this reference copy was generated. In cases where FCC rules require the presentation, posting, or display of an FCC license, this document may not be used in place of an official FCC license.



**Federal Communications Commission
Public Safety and Homeland Security Bureau**

RADIO STATION AUTHORIZATION

LICENSEE: DECATUR, COUNTY OF

ATTN: TONYA GRIFFIN
DECATUR, COUNTY OF
PO BOX P.O. BOX 211
BAINBRIDGE, GA 39818

Call Sign WQCZ782	File Number
Radio Service PW - Public Safety Pool, Conventional	
Regulatory Status PMRS	
Frequency Coordination Number	

FCC Registration Number (FRN): 0001823277

Grant Date 07-01-2005	Effective Date 09-15-2009	Expiration Date 07-01-2015	Print Date
---------------------------------	-------------------------------------	--------------------------------------	-------------------

STATION TECHNICAL SPECIFICATIONS

Fixed Location Address or Mobile Area of Operation

- Loc. 1** Address: TWO MI N OF HWY 84 ON STATE PARK RD
City: WHIGHAM County: GRADY State: GA
Lat (NAD83): 30-55-25.6 N Long (NAD83): 084-16-19.6 W ASR No.: 1200471 Ground Elev: 83.8
- Loc. 2** Address: 912 SPRING CREEK ROAD
City: BAINBRIDGE County: DECATUR State: GA
Lat (NAD83): 30-54-23.6 N Long (NAD83): 084-36-05.6 W ASR No.: 1200470 Ground Elev: 29.0
- Loc. 3** Area of operation
Operating within a 40.0 km radius around fixed location 1

Antennas

Loc No.	Ant No.	Frequencies (MHz)	Sta.Cls.	No. Units	No. Pagers	Emission Designator	Output Power (watts)	ERP (watts)	Ant. Ht./Tp meters	Ant. AAT meters	Construct Deadline Date
1	1	000154.1450000	FB	1	75	11K2F3E 20K0F3E	110.000	220.000	133.8	139.5	07-01-2006
1	1	000154.2800000	FB	1	75	11K2F3E 20K0F3E	110.000	165.000	133.8	139.5	07-01-2006
2	1	000154.1450000	FB2	1	75	11K2F3E 20K0F3E	110.000	310.000	46.0	32.4	07-01-2006

Conditions:

Pursuant to §309(h) of the Communications Act of 1934, as amended, 47 U.S.C. §309(h), this license is subject to the following conditions: This license shall not vest in the licensee any right to operate the station nor any right in the use of the frequencies designated in the license beyond the term thereof nor in any other manner than authorized herein. Neither the license nor the right granted thereunder shall be assigned or otherwise transferred in violation of the Communications Act of 1934, as amended. See 47 U.S.C. § 310(d). This license is subject in terms to the right of use or control conferred by §706 of the Communications Act of 1934, as amended. See 47 U.S.C. §606.

Licensee Name: DECATUR, COUNTY OF

Call Sign: WQCZ782

File Number:

Print Date:

Antennas

Loc No.	Ant No.	Frequencies (MHz)	Sta. Cls.	No. Units	No. Pagers	Emission Designator	Output Power (watts)	ERP (watts)	Ant. Ht./Tp meters	Ant. AAT meters	Construct Deadline Date
2	1	000154.28000000	FB	1	75	11K2F3E 20K0F3E	110.000	320.000	46.0	32.4	07-01-2006
3	1	000154.28000000	MO	40		11K2F3E 20K0F3E	110.000	100.000			07-01-2006
3	1	000154.14500000	MO	40		11K2F3E 20K0F3E	110.000	100.000			07-01-2006
3	1	000150.80500000	MO	40		11K2F3E 20K0F3E	45.000	45.000			09-15-2010

Control Points

Control Pt. No. 1

Address: DECATUR GRADY COUNTY 911 912 S

City: BAINBRIDGE County: DECATUR State: GA Telephone Number: (229)248-3860




Associated Call Signs

Waivers/Conditions:

NONE

License Search

Search Results**Specified Search**FRN like **0001825124**Matches **1 - 4** (of **4**)

 = Pending Application(s)
 = Termination Pending
 = Lease

Call Sign/Lease ID	Name	FRN	Radio Service	Status	Expiration Date
1 KLB5	CAIRO, CITY OF	0001825124	AF	Active	11/09/2015
2 WPKP344	CAIRO, CITY OF	0001825124	PW	Active	05/28/2012
3 WRLB2249	CAIRO, CITY OF	0001825124	AR	Active	06/06/2016
4 WSE337	CAIRO, CITY OF	0001825124	IG	Active	03/06/2011
Call Sign/Lease ID	Name	FRN	Radio Service	Status	Expiration Date

REFERENCE COPY

This is not an official FCC license. It is a record of public information contained in the FCC's licensing database on the date that this reference copy was generated. In cases where FCC rules require the presentation, posting, or display of an FCC license, this document may not be used in place of an official FCC license.



**Federal Communications Commission
Public Safety and Homeland Security Bureau**

RADIO STATION AUTHORIZATION

LICENSEE: CAIRO, CITY OF

ATTN: ROD PRINCE
CAIRO, CITY OF
PO BOX 29
CAIRO, GA 31728

Call Sign WPKP344	File Number 0000841827
Radio Service PW - Public Safety Pool, Conventional	
Regulatory Status PMRS	
Frequency Coordination Number	

FCC Registration Number (FRN): 0001825124

Grant Date 04-10-2002	Effective Date 04-10-2002	Expiration Date 05-28-2012	Print Date
---------------------------------	-------------------------------------	--------------------------------------	-------------------

STATION TECHNICAL SPECIFICATIONS

Fixed Location Address or Mobile Area of Operation

- Loc. 1 Address:** MACIVOR DR WATER PLANT
City: CAIRO **County:** GRADY **State:** GA
Lat (NAD83): 30-54-20.7 N **Long (NAD83):** 084-15-49.7 W **ASR No.:** N/A **Ground Elev:** 81.0
- Loc. 2 Area of operation**
Operating within a 32.0 km radius around fixed location 1

Antennas

Loc No.	Ant No.	Frequencies (MHz)	Sta. Cls.	No. Units	No. Pagers	Emission Designator	Output Power (watts)	ERP (watts)	Ant. Ht./Tp meters	Ant. AAT meters	Construct Deadline Date
1	1	000453.8000000	FB2	1		20K0F3E	75.000	250.000	37.0	42.0	
1	1	000453.9250000	FB2	1		20K0F3E	75.000	250.000	37.0	42.0	
2	1	000453.8000000	MO	40		20K0F3E	75.000				
2	1	000453.9250000	MO	40		20K0F3E	75.000				
2	1	000458.8000000	MO	40		20K0F3E	75.000				

Conditions:

Pursuant to §309(h) of the Communications Act of 1934, as amended, 47 U.S.C. §309(h), this license is subject to the following conditions: This license shall not vest in the licensee any right to operate the station nor any right in the use of the frequencies designated in the license beyond the term thereof nor in any other manner than authorized herein. Neither the license nor the right granted thereunder shall be assigned or otherwise transferred in violation of the Communications Act of 1934, as amended. See 47 U.S.C. § 310(d). This license is subject in terms to the right of use or control conferred by §706 of the Communications Act of 1934, as amended. See 47 U.S.C. §606.

Licensee Name: CAIRO, CITY OF

Call Sign: WPKP344

File Number: 0000841827

Print Date:

Antennas

Loc No.	Ant No.	Frequencies (MHz)	Sta. Cls.	No. Units	No. Pagers	Emission Designator	Output Power (watts)	ERP (watts)	Ant. Ht./Tp meters	Ant. AAT meters	Construct Deadline Date
2	1	000458.92500000	MO	40		20K0F3E	75.000				

Control Points

Control Pt. No. 1

Address: 200 1ST AVE

City: CAIRO **County:** **State:** GA **Telephone Number:** (912)377-1954

Associated Call Signs

Waivers/Conditions:

NONE

REFERENCE COPY

This is not an official FCC license. It is a record of public information contained in the FCC's licensing database on the date that this reference copy was generated. In cases where FCC rules require the presentation, posting, or display of an FCC license, this document may not be used in place of an official FCC license.



**Federal Communications Commission
Wireless Telecommunications Bureau**

RADIO STATION AUTHORIZATION

LICENSEE: CAIRO, CITY OF

CAIRO, CITY OF
PO BOX 29
CAIRO, GA 31728

Call Sign WSE337	File Number 0000411980
Radio Service IG - Industrial/Business Pool, Conventional	
Regulatory Status PMRS	
Frequency Coordination Number	

FCC Registration Number (FRN): 0001825124

Grant Date 03-30-2001	Effective Date 03-30-2001	Expiration Date 03-06-2011	Print Date
---------------------------------	-------------------------------------	--------------------------------------	-------------------

STATION TECHNICAL SPECIFICATIONS

Fixed Location Address or Mobile Area of Operation

Loc. 1 Address: 225 1ST AVE SW
City: CAIRO **County:** GRADY **State:** GA
Lat (NAD83): 30-52-35.7 N **Long (NAD83):** 084-12-19.6 W **ASR No.:** **Ground Elev:** 64.0

Antennas

Loc No.	Ant No.	Frequencies (MHz)	Sta. Cls.	No. Units	No. Pagers	Emission Designator	Output Power (watts)	ERP (watts)	Ant. Ht./Tp meters	Ant. AAT meters	Construct Deadline Date
1	1	000173.26250000	FXO	1		5K60F2D	20.000	17.000	15.0		

Control Points

Control Pt. No. 1

Address: 225 1ST AVE SW
City: CAIRO **County:** **State:** GA **Telephone Number:** (912)377-1722

Associated Call Signs

Conditions:

Pursuant to §309(h) of the Communications Act of 1934, as amended, 47 U.S.C. §309(h), this license is subject to the following conditions: This license shall not vest in the licensee any right to operate the station nor any right in the use of the frequencies designated in the license beyond the term thereof nor in any other manner than authorized herein. Neither the license nor the right granted thereunder shall be assigned or otherwise transferred in violation of the Communications Act of 1934, as amended. See 47 U.S.C. § 310(d). This license is subject in terms to the right of use or control conferred by §706 of the Communications Act of 1934, as amended. See 47 U.S.C. §606.

Licensee Name: CAIRO, CITY OF

Call Sign: WSE337

File Number: 0000411980

Print Date:




Waivers/Conditions:

Authorization on a secondary basis.

Preferred
Copy

License Search

Search Results**Specified Search**FRN like **0003813987**Matches **1 - 2** (of **2**)

 = Pending Application(s)
 = Termination Pending
 = Lease

	Call Sign/Lease ID	Name	FRN	Radio Service	Status	Expiration Date
1	KNEA338	BAINBRIDGE, CITY OF	0003813987	PW	Active	03/24/2013
2	WNFC788	BAINBRIDGE, CITY OF	0003813987	PW	Active	11/19/2015
	Call Sign/Lease ID	Name	FRN	Radio Service	Status	Expiration Date

REFERENCE COPY

This is not an official FCC license. It is a record of public information contained in the FCC's licensing database on the date that this reference copy was generated. In cases where FCC rules require the presentation, posting, or display of an FCC license, this document may not be used in place of an official FCC license.



**Federal Communications Commission
Public Safety and Homeland Security Bureau**

RADIO STATION AUTHORIZATION

LICENSEE: BAINBRIDGE, CITY OF

ATTN: PUBLIC WORKS, TOMMY KING
BAINBRIDGE, CITY OF
PO BOX 158
BAINBRIDGE, GA 31718

Call Sign KNEA338	File Number 0001195445
Radio Service PW - Public Safety Pool, Conventional	
Regulatory Status PMRS	
Frequency Coordination Number	

FCC Registration Number (FRN): 0003813987

Grant Date 02-13-2003	Effective Date 02-13-2003	Expiration Date 03-24-2013	Print Date
---------------------------------	-------------------------------------	--------------------------------------	-------------------

STATION TECHNICAL SPECIFICATIONS

Fixed Location Address or Mobile Area of Operation

- Loc. 1 Address:** 1707 E SHOTWELL ST
City: BAINBRIDGE **County:** DECATUR **State:** GA
Lat (NAD83): 30-54-18.7 N **Long (NAD83):** 084-32-49.7 W **ASR No.:** **Ground Elev:** 34.0
- Loc. 2 Area of operation**
Land Mobile Control Station meeting the 6.1 Meter Rule: GA
- Loc. 3 Area of operation**
Operating within a 40.0 km radius around fixed location 1

Antennas

Loc No.	Ant No.	Frequencies (MHz)	Sta.Cls.	No. Units	No. Pagers	Emission Designator	Output Power (watts)	ERP (watts)	Ant. Ht./Tp meters	Ant. AAT meters	Construct Deadline Date
1	1	000160.08000000	FB2	1		20K0F3E	110.000	175.000	81.0	68.0	
1	1	000160.08000000	FB	1		20K0F3E	110.000	175.000	81.0	68.0	
2	1	000154.10000000	FX1	1		20K0F3E	25.000	50.000			
3	1	000154.10000000	MO	45		20K0F3E	110.000				

Conditions:

Pursuant to §309(h) of the Communications Act of 1934, as amended, 47 U.S.C. §309(h), this license is subject to the following conditions: This license shall not vest in the licensee any right to operate the station nor any right in the use of the frequencies designated in the license beyond the term thereof nor in any other manner than authorized herein. Neither the license nor the right granted thereunder shall be assigned or otherwise transferred in violation of the Communications Act of 1934, as amended. See 47 U.S.C. § 310(d). This license is subject in terms to the right of use or control conferred by §706 of the Communications Act of 1934, as amended. See 47 U.S.C. §606.

Licensee Name: BAINBRIDGE, CITY OF

Call Sign: KNEA338

File Number: 0001195445

Print Date:

Antennas

Loc No.	Ant No.	Frequencies (MHz)	Sta. Cls.	No. Units	No. Pagers	Emission Designator	Output Power (watts)	ERP (watts)	Ant. Ht./Tp meters	Ant. AAT meters	Construct Deadline Date
3	1	000160.08000000	MO	45		20K0F3E	110.000				

Control Points

Control Pt. No. 1

Address: 1503 PIERCE ST

City: BAINBRIDGE **County:** **State:** GA **Telephone Number:** (912)248-3249

Associated Call Signs

Waivers/Conditions:

WAIVER OF RULE 90.20(C) GRANTED ON 3/23/98 TO PERMIT THE USE OF FREQUENCY 160.08 MHZ FOR AN INDEFINITE TERM.

REFERENCE COPY

This is not an official FCC license. It is a record of public information contained in the FCC's licensing database on the date that this reference copy was generated. In cases where FCC rules require the presentation, posting, or display of an FCC license, this document may not be used in place of an official FCC license.



**Federal Communications Commission
Public Safety and Homeland Security Bureau**

RADIO STATION AUTHORIZATION

LICENSEE: BAINBRIDGE, CITY OF

ATTN: TOMMY KING - PUBLIC WORKS DIRECTOR
BAINBRIDGE, CITY OF
PO BOX 158
BAINBRIDGE, GA 31717

Call Sign WNFC788	File Number 0002345546
Radio Service PW - Public Safety Pool, Conventional	
Regulatory Status PMRS	
Frequency Coordination Number	

FCC Registration Number (FRN): 0003813987

Grant Date 10-13-2005	Effective Date 10-13-2005	Expiration Date 11-19-2015	Print Date
---------------------------------	-------------------------------------	--------------------------------------	-------------------

STATION TECHNICAL SPECIFICATIONS

Fixed Location Address or Mobile Area of Operation

Loc. 1 Area of operation

Countywide: DECATUR, GA

Loc. 2 Address: CITY MAINTENANCE BLDG PIERCE AVE

City: BAINBRIDGE County: DECATUR State: GA

Lat (NAD83): 30-54-20.7 N Long (NAD83): 084-34-39.7 W ASR No.: Ground Elev: 40.0

Antennas

Loc No.	Ant No.	Frequencies (MHz)	Sta. Cls.	No. Units	No. Pagers	Emission Designator	Output Power (watts)	ERP (watts)	Ant. Ht./Tp meters	Ant. AAT meters	Construct Deadline Date
1	1	000453.05000000	MO	20		20K0F3E	50.000				
1	1	000458.05000000	MO	20		20K0F3E	50.000				
2	1	000453.05000000	FB2	1		20K0F3E	50.000	244.000	24.0		

Conditions:

Pursuant to §309(h) of the Communications Act of 1934, as amended, 47 U.S.C. §309(h), this license is subject to the following conditions: This license shall not vest in the licensee any right to operate the station nor any right in the use of the frequencies designated in the license beyond the term thereof nor in any other manner than authorized herein. Neither the license nor the right granted thereunder shall be assigned or otherwise transferred in violation of the Communications Act of 1934, as amended. See 47 U.S.C. § 310(d). This license is subject in terms to the right of use or control conferred by §706 of the Communications Act of 1934, as amended. See 47 U.S.C. §606.

Licensee Name: BAINBRIDGE, CITY OF

Call Sign: WNFC788

File Number: 0002345546

Print Date:

Control Points

Control Pt. No. 1

Address: CITY MAINTENANCE BLDG PIERCE AVE

City: BAINBRIDGE **County:** **State:** GA **Telephone Number:** (229)248-2000

Associated Call Signs




Waivers/Conditions:

NONE

Reference Copy

License Search

Search Results**Specified Search**FRN like **0004579082**Matches **1- 3** (of **3**)

 = Pending Application(s)
 = Termination Pending
 = Lease

	Call Sign/Lease ID	Name	FRN	Radio Service	Status	Expiration Date
1	WPRX678	DECATUR GRADY COUNTY E-911	0004579082	MW	Active	03/13/2011
2	WPRX679	DECATUR GRADY COUNTY E-911	0004579082	MW	Active	03/13/2011
3	WPSI377	COUNTY OF GRADY	0004579082	PW	Active	05/07/2011

	Call Sign/Lease ID	Name	FRN	Radio Service	Status	Expiration Date
--	-----------------------------------	-------------	------------	--------------------------	---------------	----------------------------

REFERENCE COPY

This is not an official FCC license. It is a record of public information contained in the FCC's licensing database on the date that this reference copy was generated. In cases where FCC rules require the presentation, posting, or display of an FCC license, this document may not be used in place of an official FCC license.



Federal Communications Commission
Public Safety and Homeland Security Bureau

RADIO STATION AUTHORIZATION

LICENSEE: DECATUR GRADY COUNTY E-911

ATTN: TONYA GRIFFIN
DECATUR GRADY COUNTY E-911
912 SPRING CREEK ROAD
PO BOX 211
BAINBRIDGE, GA 39818

Call Sign WPRX678	
File Number 0002168155	
Radio Service MW - Microwave Public Safety Pool	
SMSA	Station Class FXO

FCC Registration Number (FRN): 0004579082

Grant Date 03-13-2001	Effective Date 05-21-2005	Expiration Date 03-13-2011	Print Date
---------------------------------	-------------------------------------	--------------------------------------	-------------------

LOCATION

Fixed Location Address or Area of Operation:

912 Spring Creek Road
City: Bainbridge County: DECATUR State: GA

Loc No.	Location Name	Latitude	Longitude	Elevation	Antenna Structure Registration No.
001	DECATUR	30-54-23.6 N	084-36-05.6 W	29.0	1200470
002	WHIGHAM	30-55-25.6 N	084-16-19.6 W	83.8	

FREQUENCY PATHS

Frequency (MHz)	Tol (%)	Emission Desig	EIRP (dBm)	Constr Date	Path No	Seg	Emit Loc No	Ant Hgt (m)	Gain (dBi)	Beam (deg)	POL	AZIM (deg)	Rec Loc No	Rec Call Sign
958.35	0.00015	200KF9W	60.300	09-13-2002	001	1	001	124.0	26.3	8.4	V	86.4	002	

Waivers/Conditions:

NONE

Conditions:

Pursuant to §309(h) of the Communications Act of 1934, as amended, 47 U.S.C. §309(h), this license is subject to the following conditions: This license shall not vest in the licensee any right to operate the station nor any right in the use of the frequencies designated in the license beyond the term thereof nor in any other manner than authorized herein. Neither the license nor the right granted thereunder shall be assigned or otherwise transferred in violation of the Communications Act of 1934, as amended. See 47 U.S.C. § 310(d). This license is subject in terms to the right of use or control conferred by §706 of the Communications Act of 1934, as amended. See 47 U.S.C. §606.

REFERENCE COPY

This is not an official FCC license. It is a record of public information contained in the FCC's licensing database on the date that this reference copy was generated. In cases where FCC rules require the presentation, posting, or display of an FCC license, this document may not be used in place of an official FCC license.



Federal Communications Commission
Public Safety and Homeland Security Bureau

RADIO STATION AUTHORIZATION

LICENSEE: DECATUR GRADY COUNTY E-911

ATTN: TONYA GRIFFIN
DECATUR GRADY COUNTY E-911
912 SPRING CREEK ROAD
PO BOX P.O. BOX 211
BAINBRIDGE, GA 31718

Call Sign WPRX679	
File Number 0000320131	
Radio Service MW - Microwave Public Safety Pool	
SMSA	Station Class FXO

FCC Registration Number (FRN): 0004579082

Grant Date 03-13-2001	Effective Date 03-13-2001	Expiration Date 03-13-2011	Print Date
---------------------------------	-------------------------------------	--------------------------------------	-------------------

LOCATION

Fixed Location Address or Area of Operation:

2 miles N of US HWY 84 on State Park Road
City: Whigham County: GRADY State: GA

Loc No.	Location Name	Latitude	Longitude	Elevation	Antenna Structure Registration No.
001	WHIGHAM	30-55-25.6 N	084-16-19.6 W	83.8	1200471
002	DECATUR	30-54-23.6 N	084-36-05.6 W	29.0	

FREQUENCY PATHS

Frequency (MHz)	Tol (%)	Emission Desig	EIRP (dBm)	Constr Date	Path No	Seg	Emit Loc No	Ant Hgt (m)	Gain (dBi)	Beam (deg)	POL	AZIM (deg)	Rec Loc No	Rec Call Sign
954.75	0.00015	200KF9W	59.300	09-13-2002	001	1	001	91.5	26.3	8.4	V	266.6	002	

Waivers/Conditions:

NONE

Conditions:

Pursuant to §309(h) of the Communications Act of 1934, as amended, 47 U.S.C. §309(h), this license is subject to the following conditions: This license shall not vest in the licensee any right to operate the station nor any right in the use of the frequencies designated in the license beyond the term thereof nor in any other manner than authorized herein. Neither the license nor the right granted thereunder shall be assigned or otherwise transferred in violation of the Communications Act of 1934, as amended. See 47 U.S.C. § 310(d). This license is subject in terms to the right of use or control conferred by §706 of the Communications Act of 1934, as amended. See 47 U.S.C. §606.

REFERENCE COPY

This is not an official FCC license. It is a record of public information contained in the FCC's licensing database on the date that this reference copy was generated. In cases where FCC rules require the presentation, posting, or display of an FCC license, this document may not be used in place of an official FCC license.



**Federal Communications Commission
Public Safety and Homeland Security Bureau**

RADIO STATION AUTHORIZATION

LICENSEE: COUNTY OF GRADY

ATTN: E911 FIRE DEPT
COUNTY OF GRADY
PO BOX 211
BAINBRIDGE, GA 31717

Call Sign WPSI377	File Number
Radio Service PW - Public Safety Pool, Conventional	
Regulatory Status PMRS	
Frequency Coordination Number	

FCC Registration Number (FRN): 0004579082

Grant Date 05-07-2001	Effective Date 05-07-2001	Expiration Date 05-07-2011	Print Date
---------------------------------	-------------------------------------	--------------------------------------	-------------------

STATION TECHNICAL SPECIFICATIONS

Fixed Location Address or Mobile Area of Operation

- Loc. 1 Address:** 2 miles N of US HWY 84 on State Park Road
City: Whigham **County:** GRADY **State:** GA
Lat (NAD83): 30-55-25.6 N **Long (NAD83):** 084-16-19.6 W **ASR No.:** 1200471 **Ground Elev:** 83.8
- Loc. 2 Area of operation**
Operating within a 40.0 km radius around fixed location 1

Antennas

Loc No.	Ant No.	Frequencies (MHz)	Sta. Cls.	No. Units	No. Pagers	Emission Designator	Output Power (watts)	ERP (watts)	Ant. Ht./Tp meters	Ant. AAT meters	Construct Deadline Date
1	1	000154.4150000	FB2	1	100	20K0F2D 20K0F3E	100.000	245.000	133.8	139.5	05-07-2002
2	1	000150.7750000	MO	40		20K0F2D 20K0F3E	110.000	110.000			05-07-2002
2	1	000154.4150000	MO	40		20K0F2D 20K0F3E	110.000	110.000			05-07-2002

Conditions:

Pursuant to §309(h) of the Communications Act of 1934, as amended, 47 U.S.C. §309(h), this license is subject to the following conditions: This license shall not vest in the licensee any right to operate the station nor any right in the use of the frequencies designated in the license beyond the term thereof nor in any other manner than authorized herein. Neither the license nor the right granted thereunder shall be assigned or otherwise transferred in violation of the Communications Act of 1934, as amended. See 47 U.S.C. § 310(d). This license is subject in terms to the right of use or control conferred by §706 of the Communications Act of 1934, as amended. See 47 U.S.C. §606.

Licensee Name: COUNTY OF GRADY

Call Sign: WPSI377

File Number:

Print Date:

Control Points

Control Pt. No. 1

Address: 912 SPRING CREEK RD

City: BAINBRIDGE **County:** GRADY **State:** GA **Telephone Number:** (912)248-3853

Associated Call Signs




Waivers/Conditions:

NONE

Reference Copy

License Search

Search Results**Specified Search**FRN like **0005440623**Matches **1- 4** (of **4**)

 = Pending Application(s)
 = Termination Pending
 = Lease

Call Sign/Lease ID	Name	FRN	Radio Service	Status	Expiration Date
1 WPLZ345	DECATUR COUNTY BOARD OF EDUCATION	0005440623	IG	Active	04/22/2013
2 WPPB884	DECATUR COUNTY BOARD OF EDUCATION	0005440623	IG	Active	10/13/2014
3 WQAN330	DECATUR COUNTY BOARD OF EDUCATION	0005440623	IG	Active	07/07/2014
4 WQJV677	Decatur County Board of Education	0005440623	IG	Active	01/14/2019

Call Sign/Lease ID	Name	FRN	Radio Service	Status	Expiration Date
--------------------	------	-----	---------------	--------	-----------------

REFERENCE COPY

This is not an official FCC license. It is a record of public information contained in the FCC's licensing database on the date that this reference copy was generated. In cases where FCC rules require the presentation, posting, or display of an FCC license, this document may not be used in place of an official FCC license.



**Federal Communications Commission
Wireless Telecommunications Bureau**

RADIO STATION AUTHORIZATION

LICENSEE: DECATUR COUNTY BOARD OF EDUCATION

DECATUR COUNTY BOARD OF EDUCATION
100 S. WEST STREET
BAINBRIDGE, GA 39817

Call Sign WPLZ345	File Number 0002345758
Radio Service IG - Industrial/Business Pool, Conventional	
Regulatory Status PMRS	
Frequency Coordination Number	

FCC Registration Number (FRN): 0005440623

Grant Date 04-04-2003	Effective Date 10-13-2005	Expiration Date 04-22-2013	Print Date
---------------------------------	-------------------------------------	--------------------------------------	-------------------

STATION TECHNICAL SPECIFICATIONS

Fixed Location Address or Mobile Area of Operation

- Loc. 1 Address:** 1707 E SHOTWELL ST
City: BAINBRIDGE **County:** DECATUR **State:** GA
Lat (NAD83): 30-54-17.7 N **Long (NAD83):** 084-32-49.7 W **ASR No.:** **Ground Elev:** 34.0
- Loc. 2 Area of operation**
Land Mobile Control Station meeting the 6.1 Meter Rule: GA
- Loc. 3 Area of operation**
Operating within a 40.0 km radius around fixed location 1

Antennas

Loc No.	Ant No.	Frequencies (MHz)	Sta.Cls.	No. Units	No. Pagers	Emission Designator	Output Power (watts)	ERP (watts)	Ant. Ht./Tp meters	Ant. AAT meters	Construct Deadline Date
1	1	000150.8600000	FB2	1		20K0F3E	100.000	250.000	61.0	48.0	
2	1	000158.3400000	FX1	1		20K0F3E	25.000				
3	1	000150.8600000	MO	100		20K0F3E	45.000				

Conditions:

Pursuant to §309(h) of the Communications Act of 1934, as amended, 47 U.S.C. §309(h), this license is subject to the following conditions: This license shall not vest in the licensee any right to operate the station nor any right in the use of the frequencies designated in the license beyond the term thereof nor in any other manner than authorized herein. Neither the license nor the right granted thereunder shall be assigned or otherwise transferred in violation of the Communications Act of 1934, as amended. See 47 U.S.C. § 310(d). This license is subject in terms to the right of use or control conferred by §706 of the Communications Act of 1934, as amended. See 47 U.S.C. §606.

Licensee Name: DECATUR COUNTY BOARD OF EDUCATION

Call Sign: WPLZ345

File Number: 0002345758

Print Date:

Antennas

Loc No.	Ant No.	Frequencies (MHz)	Sta. Cls.	No. Units	No. Pagers	Emission Designator	Output Power (watts)	ERP (watts)	Ant. Ht./Tp meters	Ant. AAT meters	Construct Deadline Date
3	1	000158.34000000	MO	100		20K0F3E	45.000				

Control Points

Control Pt. No. 1

Address: 1707 E. SHOTWELL ST.

City: BAINBRIDGE **County:** **State:** GA **Telephone Number:** (912)248-2204

Associated Call Signs

Waivers/Conditions:

NONE

REFERENCE COPY

This is not an official FCC license. It is a record of public information contained in the FCC's licensing database on the date that this reference copy was generated. In cases where FCC rules require the presentation, posting, or display of an FCC license, this document may not be used in place of an official FCC license.



**Federal Communications Commission
Wireless Telecommunications Bureau**

RADIO STATION AUTHORIZATION

LICENSEE: DECATUR COUNTY BOARD OF EDUCATION

ATTN: JERRY MILLS
DECATUR COUNTY BOARD OF EDUCATION
100 S. WEST STREET
BAINBRIDGE, GA 39817

Call Sign WPPB884	File Number
Radio Service IG - Industrial/Business Pool, Conventional	
Regulatory Status PMRS	
Frequency Coordination Number	

FCC Registration Number (FRN): 0005440623

Grant Date 10-01-2004	Effective Date 10-13-2005	Expiration Date 10-13-2014	Print Date
---------------------------------	-------------------------------------	--------------------------------------	-------------------

STATION TECHNICAL SPECIFICATIONS

Fixed Location Address or Mobile Area of Operation

- Loc. 1 Address:** 1707 E SHOTWELL ST
City: BAINBRIDGE **County:** DECATUR **State:** GA
Lat (NAD83): 30-54-17.7 N **Long (NAD83):** 084-32-49.7 W **ASR No.:** 1200284 **Ground Elev:** 34.0
- Loc. 2 Area of operation**
Land Mobile Control Station meeting the 6.1 Meter Rule: GA
- Loc. 3 Area of operation**
Operating within a 40.0 km radius around fixed location 1
- Loc. 4 Address:** 1301 EAST COLLEGE ST
City: BAINBRIDGE **County:** DECATUR **State:** GA
Lat (NAD83): 30-53-55.9 N **Long (NAD83):** 084-33-20.5 W **ASR No.:** **Ground Elev:** 34.0
- Loc. 5 Area of operation**
Operating within a 24.0 km radius around fixed location 4

Antennas

Loc No.	Ant No.	Frequencies (MHz)	Sta. Cls.	No. Units	No. Pagers	Emission Designator	Output Power (watts)	ERP (watts)	Ant. Ht./Tp meters	Ant. AAT meters	Construct Deadline Date
1	1	000152.4350000	FB2	1		20K0F3E	100.000	250.000	67.0	54.0	

Conditions:

Pursuant to §309(h) of the Communications Act of 1934, as amended, 47 U.S.C. §309(h), this license is subject to the following conditions: This license shall not vest in the licensee any right to operate the station nor any right in the use of the frequencies designated in the license beyond the term thereof nor in any other manner than authorized herein. Neither the license nor the right granted thereunder shall be assigned or otherwise transferred in violation of the Communications Act of 1934, as amended. See 47 U.S.C. § 310(d). This license is subject in terms to the right of use or control conferred by §706 of the Communications Act of 1934, as amended. See 47 U.S.C. §606.

Licensee Name: DECATUR COUNTY BOARD OF EDUCATION

Call Sign: WPPB884

File Number:

Print Date:

Antennas

Loc No.	Ant No.	Frequencies (MHz)	Sta. Cls.	No. Units	No. Pagers	Emission Designator	Output Power (watts)	ERP (watts)	Ant. Ht./Tp meters	Ant. AAT meters	Construct Deadline Date
2	1	000157.65000000	FX1	2		20K0F2D 20K0F3E	25.000	25.000			
2	1	000157.69500000	FX1	2		20K0F3E	25.000				
3	1	000152.43500000	MO	25		20K0F3E	45.000				
3	1	000157.69500000	MO	25		20K0F3E	45.000				
4	1	000152.39000000	FB2	1		20K0F2D 20K0F3E	100.000	250.000	21.0	8.5	08-13-2002
4	1	000151.74500000	FB2	1		20K0F2D 20K0F3E	100.000	250.000	21.0	8.5	05-12-2006
5	1	000152.39000000	MO	25		20K0F2D 20K0F3E	25.000	25.000			08-13-2002
5	1	000157.65000000	MO	25		20K0F2D 20K0F3E	25.000	25.000			08-13-2002
5	1	000151.74500000	MO	25		20K0F2D 20K0F3E	25.000	25.000			05-12-2006
5	1	000159.51000000	MO	25		20K0F2D 20K0F3E	25.000	25.000			05-12-2006

Control Points

Control Pt. No. 2

Address: 1301 EAST COLLEGE ST

City: BAINBRIDGE County: DECATUR State: GA Telephone Number: (229)248-2245

Control Pt. No. 1

Address: 800 SCHOOL CT

City: BAINBRIDGE County: DECATUR State: GA Telephone Number: (912)248-2245

Associated Call Signs

Waivers/Conditions:

NONE

REFERENCE COPY

This is not an official FCC license. It is a record of public information contained in the FCC's licensing database on the date that this reference copy was generated. In cases where FCC rules require the presentation, posting, or display of an FCC license, this document may not be used in place of an official FCC license.



**Federal Communications Commission
Wireless Telecommunications Bureau**

RADIO STATION AUTHORIZATION

LICENSEE: DECATUR COUNTY BOARD OF EDUCATION

ATTN: JERRY MILLS
DECATUR COUNTY BOARD OF EDUCATION
100 S. WEST STREET
BAINBRIDGE, GA 39817

Call Sign WQAN330	File Number 0002345760
Radio Service IG - Industrial/Business Pool, Conventional	
Regulatory Status PMRS	
Frequency Coordination Number	

FCC Registration Number (FRN): 0005440623

Grant Date 07-07-2004	Effective Date 10-13-2005	Expiration Date 07-07-2014	Print Date
---------------------------------	-------------------------------------	--------------------------------------	-------------------

STATION TECHNICAL SPECIFICATIONS

Fixed Location Address or Mobile Area of Operation

Loc. 1 Area of operation

Operating within a 24.0 km radius around 30-53-58.4 N, 084-34-31.1 W,
BAINBRIDGE, DECATUR county, GA

Antennas

Loc No.	Ant No.	Frequencies (MHz)	Sta. Cls.	No. Units	No. Pagers	Emission Designator	Output Power (watts)	ERP (watts)	Ant. Ht./Tp meters	Ant. AAT meters	Construct Deadline Date
1	1	000159.5550000	MO	50		20K0F2D 20K0F3E	25.000	25.000			07-07-2005
1	1	000159.6600000	MO	50		20K0F2D 20K0F3E	25.000	25.000			07-07-2005
1	1	000159.6300000	MO	50		20K0F2D 20K0F3E	25.000	25.000			07-07-2005
1	1	000159.7350000	MO	50		20K0F2D 20K0F3E	25.000	25.000			07-07-2005

Conditions:

Pursuant to §309(h) of the Communications Act of 1934, as amended, 47 U.S.C. §309(h), this license is subject to the following conditions: This license shall not vest in the licensee any right to operate the station nor any right in the use of the frequencies designated in the license beyond the term thereof nor in any other manner than authorized herein. Neither the license nor the right granted thereunder shall be assigned or otherwise transferred in violation of the Communications Act of 1934, as amended. See 47 U.S.C. § 310(d). This license is subject in terms to the right of use or control conferred by §706 of the Communications Act of 1934, as amended. See 47 U.S.C. §606.

Licensee Name: DECATUR COUNTY BOARD OF EDUCATION

Call Sign: WQAN330

File Number: 0002345760

Print Date:

Antennas

Loc No.	Ant No.	Frequencies (MHz)	Sta. Cls.	No. Units	No. Pagers	Emission Designator	Output Power (watts)	ERP (watts)	Ant. Ht./Tp meters	Ant. AAT meters	Construct Deadline Date
1	1	000159.90000000	MO	50		20K0F2D 20K0F3E	25.000	25.000			07-07-2005

Control Points

Control Pt. No. 1

Address: 800 SCHOOL CT

City: BAINBRIDGE **County:** DECATUR **State:** GA **Telephone Number:** (229)248-2245

Associated Call Signs

Waivers/Conditions:

NONE

REFERENCE COPY

This is not an official FCC license. It is a record of public information contained in the FCC's licensing database on the date that this reference copy was generated. In cases where FCC rules require the presentation, posting, or display of an FCC license, this document may not be used in place of an official FCC license.



**Federal Communications Commission
Wireless Telecommunications Bureau**

RADIO STATION AUTHORIZATION

LICENSEE: DECATUR COUNTY BOARD OF EDUCATION

ATTN: MAINTENANCE SUPERVISOR
DECATUR COUNTY BOARD OF EDUCATION
100 S. WEST STREET
BAINBRIDGE, GA 39817

Call Sign WQJV677	File Number
Radio Service IG - Industrial/Business Pool, Conventional	
Regulatory Status PMRS	
Frequency Coordination Number	

FCC Registration Number (FRN): 0005440623

Grant Date 01-14-2009	Effective Date 01-14-2009	Expiration Date 01-14-2019	Print Date
---------------------------------	-------------------------------------	--------------------------------------	-------------------

STATION TECHNICAL SPECIFICATIONS

Fixed Location Address or Mobile Area of Operation

Loc. 1 Address: Hwy. 84
City: Bainbridge County: DECATUR State: GA
Lat (NAD83): 30-52-58.6 N Long (NAD83): 084-28-27.4 W ASR No.: Ground Elev: 62.0

Loc. 2 Area of operation
Operating within a 32.0 km radius around fixed location 1

Antennas

Loc No.	Ant No.	Frequencies (MHz)	Sta. Cls.	No. Units	No. Pagers	Emission Designator	Output Power (watts)	ERP (watts)	Ant. Ht./Tp meters	Ant. AAT meters	Construct Deadline Date
1	1	000160.00500000	FB2	1		11K2F3E	45.000	55.000	53.3	54.0	01-14-2010
2	1	000154.51500000	MO	40		11K2F3E	45.000	45.000			01-14-2010
2	1	000160.00500000	MO	40		11K2F3E	45.000	45.000			01-14-2010

Conditions:

Pursuant to §309(h) of the Communications Act of 1934, as amended, 47 U.S.C. §309(h), this license is subject to the following conditions: This license shall not vest in the licensee any right to operate the station nor any right in the use of the frequencies designated in the license beyond the term thereof nor in any other manner than authorized herein. Neither the license nor the right granted thereunder shall be assigned or otherwise transferred in violation of the Communications Act of 1934, as amended. See 47 U.S.C. § 310(d). This license is subject in terms to the right of use or control conferred by §706 of the Communications Act of 1934, as amended. See 47 U.S.C. §606.

Licensee Name: DECATUR COUNTY BOARD OF EDUCATION

Call Sign: WQJV677

File Number:

Print Date:

Control Points

Control Pt. No. 1

Address: 100 W. West Street

City: Bainbridge **County:** DECATUR **State:** GA **Telephone Number:** (229)248-2245

Associated Call Signs

Waivers/Conditions:

NONE




Reference Copy

License Search
Search Results

Specified Search

FRN like **0010530426**

Matches **1 - 1** (of **1**)

 = Pending Application(s)
 = Termination Pending
 = Lease

	Call Sign/Lease ID	Name	FRN	Radio Service	Status	Expiration Date
1	KNJL257	GRADY, COUNTY OF	0010530426	PW	Active	05/23/2014

	Call Sign/Lease ID	Name	FRN	Radio Service	Status	Expiration Date

REFERENCE COPY

This is not an official FCC license. It is a record of public information contained in the FCC's licensing database on the date that this reference copy was generated. In cases where FCC rules require the presentation, posting, or display of an FCC license, this document may not be used in place of an official FCC license.



**Federal Communications Commission
Public Safety and Homeland Security Bureau**

RADIO STATION AUTHORIZATION

LICENSEE: GRADY, COUNTY OF

GRADY, COUNTY OF
122 NORTH BROAD STREET
CAIRO, GA 39828

Call Sign KNJL257	File Number 0001647836
Radio Service PW - Public Safety Pool, Conventional	
Regulatory Status PMRS	
Frequency Coordination Number	

FCC Registration Number (FRN): 0010530426

Grant Date 03-10-2004	Effective Date 03-10-2004	Expiration Date 05-23-2014	Print Date
---------------------------------	-------------------------------------	--------------------------------------	-------------------

STATION TECHNICAL SPECIFICATIONS

Fixed Location Address or Mobile Area of Operation

Loc. 1 Area of operation

Countywide: GRADY, GA

Loc. 2 Address: 3RD ST SE & 6TH AVE INT

City: CAIRO County: GRADY State: GA

Lat (NAD83): 30-52-17.7 N Long (NAD83): 084-12-17.6 W ASR No.: Ground Elev: 67.0

Antennas

Loc No.	Ant No.	Frequencies (MHz)	Sta. Cls.	No. Units	No. Pagers	Emission Designator	Output Power (watts)	ERP (watts)	Ant. Ht./Tp meters	Ant. AAT meters	Construct Deadline Date
1	1	000453.9500000	MO	20		20K0F3E	50.000				
1	1	000458.9500000	MO	21		20K0F3E	50.000				
2	1	000453.9500000	FB2	1	18	20K0F3E	50.000	200.000	60.0		

Conditions:

Pursuant to §309(h) of the Communications Act of 1934, as amended, 47 U.S.C. §309(h), this license is subject to the following conditions: This license shall not vest in the licensee any right to operate the station nor any right in the use of the frequencies designated in the license beyond the term thereof nor in any other manner than authorized herein. Neither the license nor the right granted thereunder shall be assigned or otherwise transferred in violation of the Communications Act of 1934, as amended. See 47 U.S.C. § 310(d). This license is subject in terms to the right of use or control conferred by §706 of the Communications Act of 1934, as amended. See 47 U.S.C. §606.

Licensee Name: GRADY, COUNTY OF

Call Sign: KNJL257

File Number: 0001647836

Print Date:

Control Points

Control Pt. No. 1

Address: 3RD ST SE & 6TH AVE INT

City: CAIRO **County:** **State:** GA **Telephone Number:** (912)377-3701

Associated Call Signs




Waivers/Conditions:

NONE

Reference Copy

License Search

Search Results**Specified Search**FRN like **0010573012**Matches **1- 1** (of **1**)

 = Pending Application(s)
 = Termination Pending
 = Lease

Call Sign/Lease ID	Name	FRN	Radio Service	Status	Expiration Date
1 WQAW306	CAIRO, CITY OF	0010573012	PW	Active	08/18/2014

Call Sign/Lease ID	Name	FRN	Radio Service	Status	Expiration Date
---------------------------	-------------	------------	----------------------	---------------	------------------------

REFERENCE COPY

This is not an official FCC license. It is a record of public information contained in the FCC's licensing database on the date that this reference copy was generated. In cases where FCC rules require the presentation, posting, or display of an FCC license, this document may not be used in place of an official FCC license.



Federal Communications Commission
Public Safety and Homeland Security Bureau

RADIO STATION AUTHORIZATION

LICENSEE: CAIRO, CITY OF

ATTN: POLICE DEPT CHIEF SANDEFUR
CAIRO, CITY OF
4 SOUTH BROAD ST
CAIRO, GA 39828

Table with 2 columns: Call Sign (WQAW306), File Number, Radio Service (PW - Public Safety Pool, Conventional), Regulatory Status (PMRS), Frequency Coordination Number.

FCC Registration Number (FRN): 0010573012

Table with 4 columns: Grant Date (08-18-2004), Effective Date (08-18-2004), Expiration Date (08-18-2014), Print Date.

STATION TECHNICAL SPECIFICATIONS

Fixed Location Address or Mobile Area of Operation

- Loc. 1 Address: 3KM ON HWY 84 ON ST PARK RD, City: WHIGHAM, County: GRADY, State: GA, Lat (NAD83): 30-55-25.6 N, Long (NAD83): 084-16-19.6 W, ASR No.: 1200471, Ground Elev: 83.8
Loc. 2 Address: 4 S BROAD ST, City: CAIRO, County: GRADY, State: GA, Lat (NAD83): 30-52-55.7 N, Long (NAD83): 084-12-19.6 W, ASR No.: , Ground Elev: 76.0
Loc. 3 Address: 1.6KM N. OF HWY 84 AND N. BROAD ST, City: CAIRO, County: GRADY, State: GA, Lat (NAD83): 30-53-51.7 N, Long (NAD83): 084-12-20.6 W, ASR No.: , Ground Elev: 75.6
Loc. 4 Area of operation: Land Mobile Control Station meeting the 6.1 Meter Rule: GA
Loc. 5 Area of operation: Operating within a 40.0 km radius around fixed location 1
Loc. 6 Area of operation: Operating within a 40.0 km radius around fixed location 3

Conditions:

Pursuant to §309(h) of the Communications Act of 1934, as amended, 47 U.S.C. §309(h), this license is subject to the following conditions: This license shall not vest in the licensee any right to operate the station nor any right in the use of the frequencies designated in the license beyond the term thereof nor in any other manner than authorized herein. Neither the license nor the right granted thereunder shall be assigned or otherwise transferred in violation of the Communications Act of 1934, as amended. See 47 U.S.C. § 310(d). This license is subject in terms to the right of use or control conferred by §706 of the Communications Act of 1934, as amended. See 47 U.S.C. §606.

Licensee Name: CAIRO, CITY OF

Call Sign: WQAW306

File Number:

Print Date:

Antennas

Loc No.	Ant No.	Frequencies (MHz)	Sta. Cls.	No. Units	No. Pagers	Emission Designator	Output Power (watts)	ERP (watts)	Ant. Ht./Tp meters	Ant. AAT meters	Construct Deadline Date
1	1	000154.90500000	FB	1		20K0F3E	110.000	237.000	133.8	139.5	08-18-2005
1	1	000155.55000000	FB	1		20K0F3E	110.000	237.000	133.8	139.5	08-18-2005
2	1	000155.01000000	FB	1		20K0F3E	110.000	320.000	7.0	11.0	08-18-2005
2	1	000155.37000000	FB	1		20K0F3E	110.000	320.000	7.0	11.0	08-18-2005
2	1	000155.55000000	FB	1		20K0F3E	110.000	320.000	7.0	11.0	08-18-2005
2	1	000154.90500000	FB	1		20K0F3E	110.000	320.000	7.0	11.0	08-18-2005
3	1	000155.55000000	FB2	1		20K0F3E	110.000	237.000	35.0	35.8	08-18-2005
4	1	000153.80000000	FX1	1		20K0F3E	25.000	50.000			
5	1	000154.90500000	MO	25		20K0F3E	100.000	100.000			08-18-2005
5	1	000154.93500000	MO	25		20K0F3E	100.000	100.000			08-18-2005
5	1	000155.01000000	MO	25		20K0F3E	100.000	100.000			08-18-2005
5	1	000155.55000000	MO	25		20K0F3E	100.000	100.000			08-18-2005
6	1	000153.80000000	MO	25		20K0F3E	100.000	100.000			08-18-2005
6	1	000155.55000000	MO	25		20K0F3E	100.000	100.000			08-18-2005

Control Points

Control Pt. No. 1

Address: 4 SOUTH BROAD ST

City: CAIRO County: GRADY State: GA Telephone Number: (229)378-3096




Associated Call Signs

Waivers/Conditions:

NONE

License Search

Search Results**Specified Search**FRN like **0015221567**Matches **1 - 1** (of **1**)

 = Pending Application(s)
 = Termination Pending
 = Lease

Call Sign/Lease ID	Name	FRN	Radio Service	Status	Expiration Date
1 WQFJ217	DECATUR COUNTY SCHOOLS	0015221567	IG	Active	07/27/2016

Call Sign/Lease ID	Name	FRN	Radio Service	Status	Expiration Date
-----------------------	------	-----	------------------	--------	--------------------

REFERENCE COPY

This is not an official FCC license. It is a record of public information contained in the FCC's licensing database on the date that this reference copy was generated. In cases where FCC rules require the presentation, posting, or display of an FCC license, this document may not be used in place of an official FCC license.



**Federal Communications Commission
Wireless Telecommunications Bureau**

RADIO STATION AUTHORIZATION

LICENSEE: DECATUR COUNTY SCHOOLS

DECATUR COUNTY SCHOOLS
100 S WEST ST
BAINBRIDGE, GA 39817

Call Sign WQFJ217	File Number
Radio Service IG - Industrial/Business Pool, Conventional	
Regulatory Status PMRS	
Frequency Coordination Number	

FCC Registration Number (FRN): 0015221567

Grant Date 07-27-2006	Effective Date 07-27-2006	Expiration Date 07-27-2016	Print Date
---------------------------------	-------------------------------------	--------------------------------------	-------------------

STATION TECHNICAL SPECIFICATIONS

Fixed Location Address or Mobile Area of Operation

Loc. 1 Address: 1201 MARTIN LUTHER KING JR DR
City: BAINBRIDGE **County:** DECATUR **State:** GA
Lat (NAD83): 30-54-29.3 N **Long (NAD83):** 084-33-33.1 W **ASR No.:** **Ground Elev:** 32.0

Loc. 2 Area of operation
Operating within a 9.0 km radius around fixed location 1

Antennas

Loc No.	Ant No.	Frequencies (MHz)	Sta. Cls.	No. Units	No. Pagers	Emission Designator	Output Power (watts)	ERP (watts)	Ant. Ht./Tp meters	Ant. AAT meters	Construct Deadline Date
1	1	000152.2850000	FB2	1		20K0F3E	50.000	105.000	9.1	-3.5	07-27-2007
2	1	000151.5950000	MO	20		20K0F3E	5.000	5.000			07-27-2007
2	1	000151.9250000	MO	20		20K0F3E	5.000	5.000			07-27-2007
2	1	000152.2850000	MO	20		20K0F3E	5.000	5.000			07-27-2007
2	1	000157.5450000	MO	20		20K0F3E	5.000	5.000			07-27-2007

Conditions:

Pursuant to §309(h) of the Communications Act of 1934, as amended, 47 U.S.C. §309(h), this license is subject to the following conditions: This license shall not vest in the licensee any right to operate the station nor any right in the use of the frequencies designated in the license beyond the term thereof nor in any other manner than authorized herein. Neither the license nor the right granted thereunder shall be assigned or otherwise transferred in violation of the Communications Act of 1934, as amended. See 47 U.S.C. § 310(d). This license is subject in terms to the right of use or control conferred by §706 of the Communications Act of 1934, as amended. See 47 U.S.C. §606.

Licensee Name: DECATUR COUNTY SCHOOLS

Call Sign: WQFJ217

File Number:

Print Date:

Antennas

Loc No.	Ant No.	Frequencies (MHz)	Sta. Cls.	No. Units	No. Pagers	Emission Designator	Output Power (watts)	ERP (watts)	Ant. Ht./Tp meters	Ant. AAT meters	Construct Deadline Date
2	1	000159.58500000	MO	20		20K0F3E	5.000	5.000			07-27-2007
2	1	000159.97500000	MO	20		20K0F3E	5.000	5.000			07-27-2007
2	1	000160.03500000	MO	20		20K0F3E	5.000	5.000			07-27-2007

Control Points

Control Pt. No. 1

Address: 1201 MARTIN LUTHER KING JR DR

City: BAINBRIDGE County: DECATUR State: GA Telephone Number: (229)248-2224

Associated Call Signs

Waivers/Conditions:

NONE